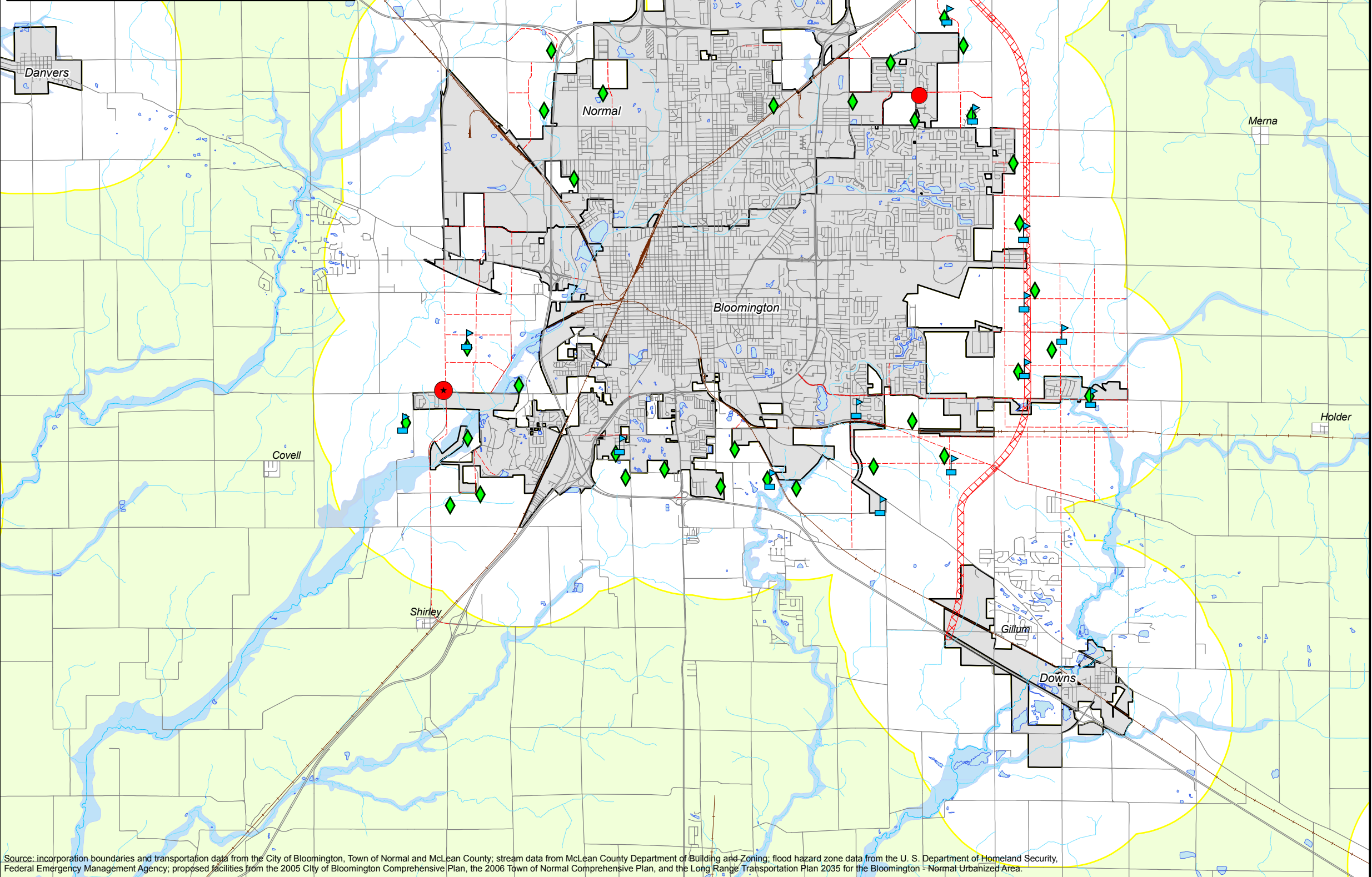



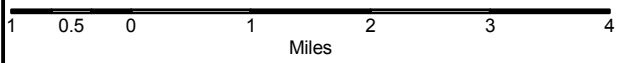



Map 10.1 Official Map Bloomington - Normal Urban Area McLean County, Illinois



Legend

-  Potential School Site
-  Proposed Park
-  Proposed Fire Station
-  Under Construction
-  Proposed Streets
-  East Side Highway Corridor
-  Streets and Roads
-  Railroad
-  Lakes
-  Rivers and Streams
-  100-year Flood Hazard Zone
-  500-year Flood Hazard Zone
-  Incorporated Area (2008)
-  Unincorporated Communities
-  Municipal Planning and Subdivision Jurisdiction
-  McLean County



The Official Map is an implementation tool that provides an avenue for the preservation of resources for needed improvements. These may include schools, parks, emergency services and transportation facilities, such as those illustrated.

Source: incorporation boundaries and transportation data from the City of Bloomington, Town of Normal and McLean County; stream data from McLean County Department of Building and Zoning; flood hazard zone data from the U. S. Department of Homeland Security, Federal Emergency Management Agency; proposed facilities from the 2005 City of Bloomington Comprehensive Plan, the 2006 Town of Normal Comprehensive Plan, and the Long Range Transportation Plan 2035 for the Bloomington - Normal Urbanized Area.